

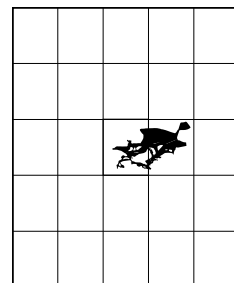
D ó m

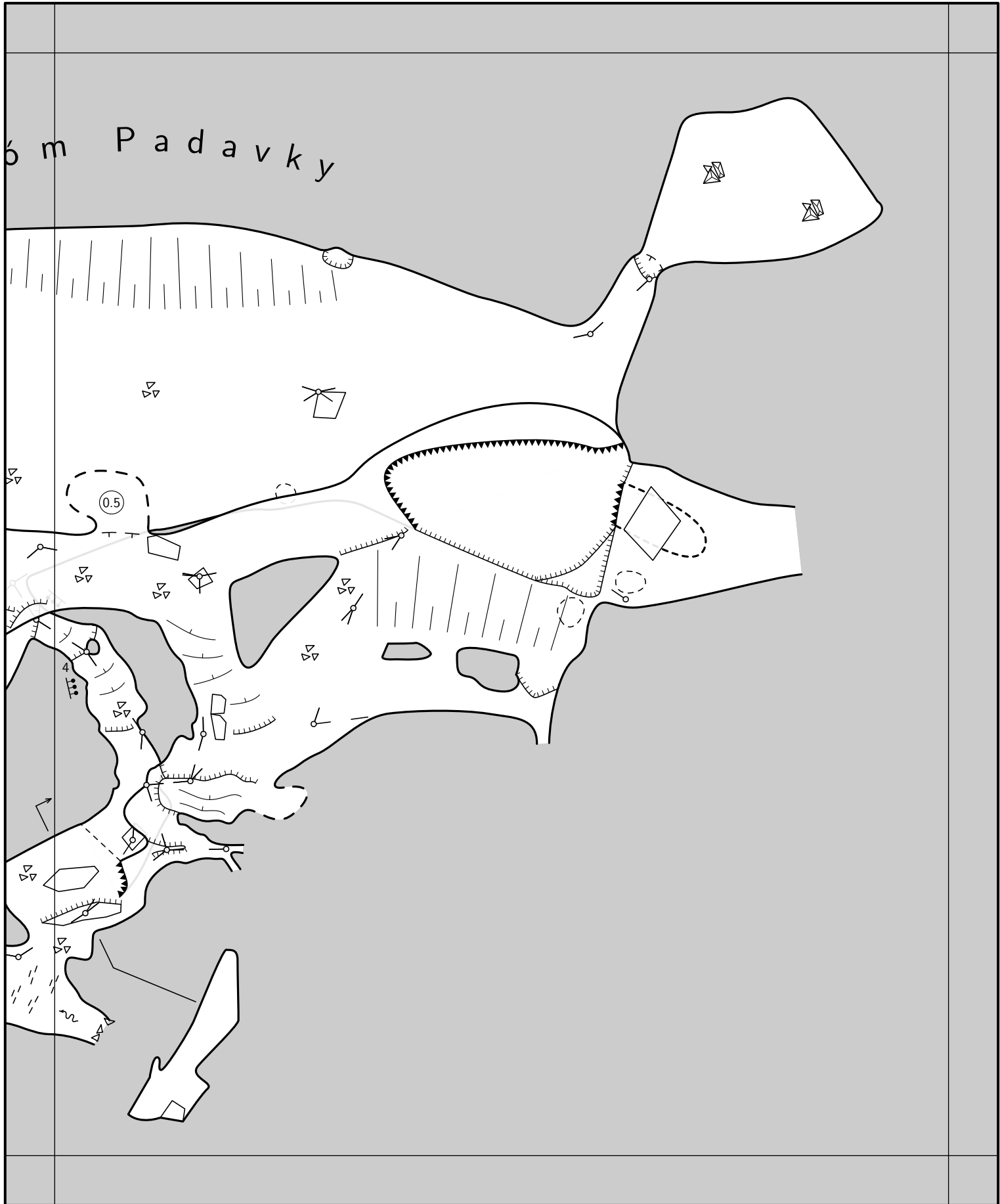


L 98 (1) Dóm Padavky

± 2

10 m

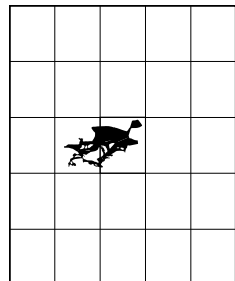




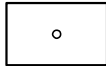
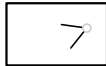

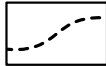


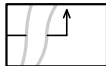



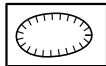

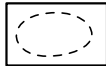

L 99 (2) Dóm Padavky


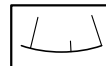
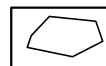
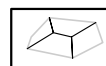
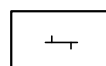

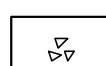
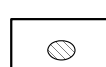
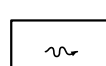
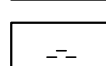
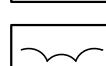
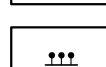
1 ⇄

10 m



Legend

	temporary survey station
	survey lines
	wall
	underlying wall
	presumed wall
	debris
	cross-section
	passage height
	floor step
	overhang
	pitch
	step on the ceiling
	chimney
	the height of floor step

	contour
	slope
	rock border
	rock edges
	bedrock
	blocks, breakdown
	debris
	water
	waterflow
	flowstone
	flowstone
	popcorn